

184

Route Guide & Hazard Awareness

*BARNET, CHESTERFIELD RD - BARNET HIGH ST - NEW BARNET
OSIDGE - ARNOS GROVE - WOOD GREEN - TURNPIKE LANE*



Photo | *Kristian Lake*

Go Ahead-London

THINGS TO REMEMBER

MAKE NOTES ALONG THE WAY!



ELECTRIC BUSES. PLEASE BE EXTRA MINDFUL OF PEDESTRIANS AND CYCLISTS, ESPECIALLY IN BUILT UP AREAS AND ALONG THE ROUTE. THANK YOU.

.....

.....

.....

.....

.....

.....

.....

.....

.....

.....

.....

.....

.....

.....

.....

.....

.....

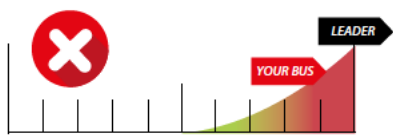
.....

.....

.....

.....

.....



Route 184 is a high frequency route. Headway is a measurement of the distance or time between buses. You can tell that you are on the correct Headway by using the iBus Headway indicator in the cab.

IMPORTANT: You must keep your bus as close to the middle of the indicator as possible. Take action and drop back if you are closing in to the bus in front.

CONTENTS

FULL ROUTE 184 MAP

Between
Chesterfield Road
and Potters Road.

3

FULL ROUTE 184 MAP

Between Potters
Road and East
Barnet.

4

FULL ROUTE 184 MAP

Between East
Barnet and
Bounds Green.

5

FULL ROUTE 184 MAP

Between Bounds
Green and
Turnpike Lane.

6

LIGHT RUN ROUTE

To and from
Northumberland
Park.

7

LIGHT RUN ROUTE

To and from
Northumberland
Park.

8

RUNNING LIGHT

To and from
Turnpike Lane
Station.

9

RUNNING LIGHT

To Chesterfield
Road.

10

RUNNING LIGHT

From Chesterfield
Road.

11

IN SERVICE

Route guide
from Barnet,
Chesterfield Road
and Turnpike
Lane Station.

12

IN SERVICE

Route guide
from Turnpike
Lane and Barnet,
Chesterfield Road

13

BARNET, CHESTERFIELD ROAD

Terminus point
and map.

14

HIGH STREET, BARNET

Curtalement point
and map.

15

NEW BARNET STREET

Curtalement point
and map.

16

ARNOS GROVE STATION

Turning point
and map.

17

HAMPDEN SQUARE

Turning point
and map.

18

WOOD GREEN, BULLER ROAD

Curtalement point
and map.

19

TURNPIKE LANE STATION

Terminus point
and map.

20

CHANGEOVER POINT AND HAZARDS

Hazards to be
aware of through
the route.

21

LOCAL HAZARDS

Hazards to be
aware of and
other points to
note.

22

LOCAL HAZARDS

Hazards to be
aware of and
other points to
note.

23

AT THE GARAGE

General
information and
safety at the
garage.

24

CODES & PROCEDURES

Facility codes,
curtalement abrv
& emergency radio
procedure.

25

THINGS TO REMEMBER




Make notes along
the way.

26

ROUTE 184 MAP

CHESTERFIELD ROAD AND POTTERS ROAD

REMEMBER
MOBILE PHONES
AREN'T ALLOWED
IN THE CAB AT
ANY TIME

	ROUTE 184
	LIGHT RUNNING ROUTE
	CURTAILMENT ROUTE



GO TO
PAGE 4

ROUTE 184 MAP

POTTERS ROAD AND EAST BARNET

IMPORTANT
LOG OFF IBUS
IMMEDIATELY
IF RUNNING
LIGHT

GO TO
PAGE 3



GO TO
PAGE 5

GO TO
PAGE 5

ROUTE 184 MAP

EAST BARNET AND BOUNDS GREEN



GOTO PAGE 4

GOTO PAGE 6

ROUTE 184 MAP

BOUNDS GREEN AND TURNPIKE LANE

IMPORTANT
LOG OFF IBUS
IMMEDIATELY
IF RUNNING
LIGHT



GO TO
PAGE 5

LIGHT RUN ROUTE

TO AND FROM NORTHUMBERLAND PARK

GO TO PAGE 4

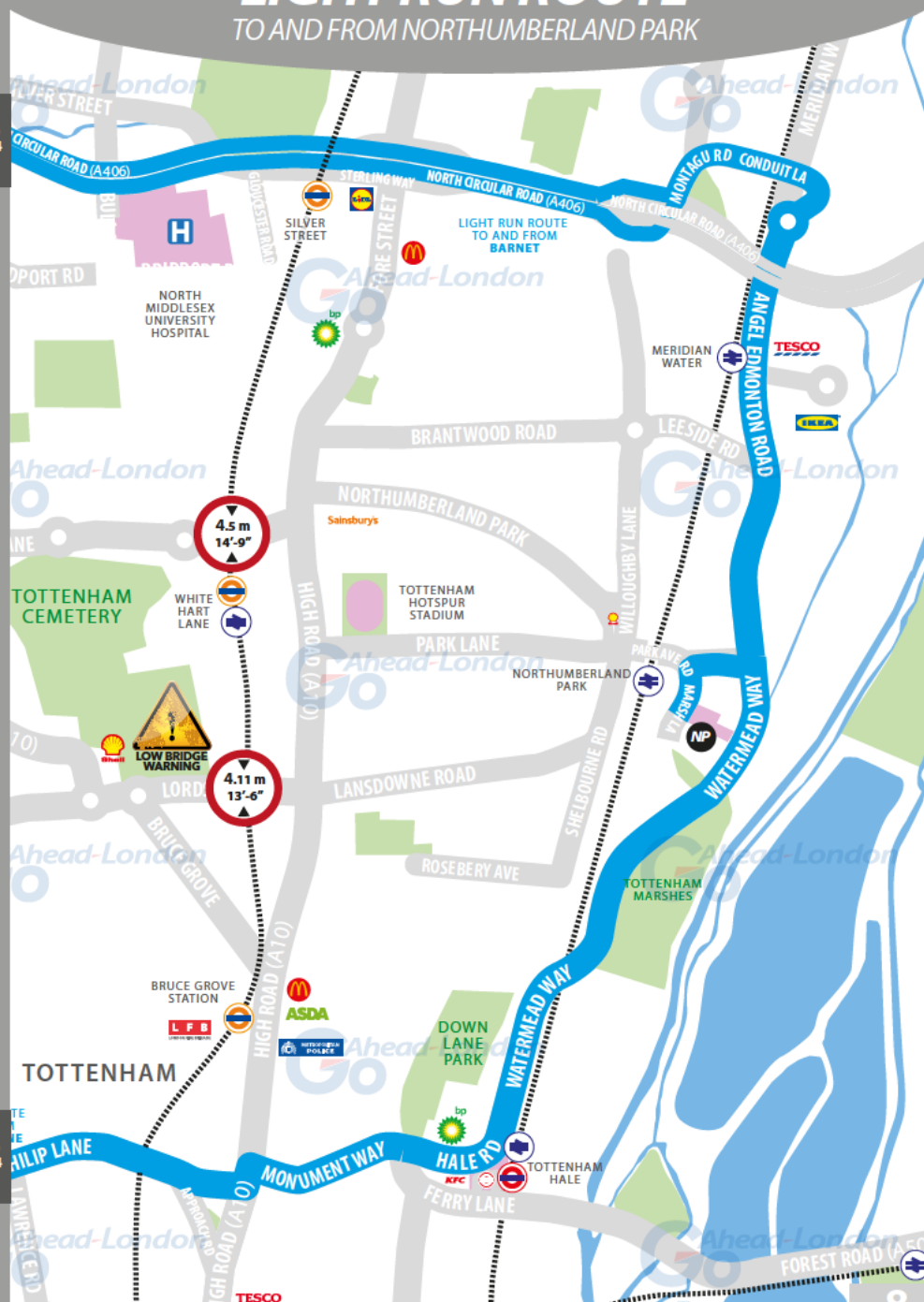


GO TO PAGE 4

LIGHT RUN ROUTE

TO AND FROM NORTHUMBERLAND PARK

GO TO PAGE 4



GO TO PAGE 4

RUNNING LIGHT

RUNNING OUT OF SERVICE

IMPORTANT
LOG OFF IBUS
IMMEDIATELY
IF RUNNING
LIGHT

TO TURNPIKE LANE STATION:

- From Northumberland Park garage, turn right onto Marsh Lane
- Turn right onto Marigold Road
- At traffic light, turn right onto Watermead Way **A1055**
- Continue ahead onto Hale Road **A503**
- At traffic light, continue ahead onto Monument Way **A503**
- At traffic light, turn left onto High Road **A10**
- At traffic light, turn right onto Philip Lane (*Arriva garage on right*) **B153**
- At roundabout, take 1st exit onto Philip Lane **B153**
- Follow road left onto Spur Road **B153**
- At roundabout, take 2nd exit onto West Green Road **A504**
- At 2nd roundabout, take 2nd exit onto West Green Road **A504**
- Follow road towards left onto Alfoxton Avenue (*one-way system*)
- At traffic light, turn right onto Green Lanes **A105**
- Turn right onto Carlingford Road
- Turn left into Turnpike Lane Bus Station to **stand**

FROM TURNPIKE LANE STATION:

- Exit Turnpike Lane Bus Station and turn left onto Green Lanes **A105**
- Turn left onto West Green Road **A504**
- At roundabout, take 1st exit onto West Green Road **A504**
- At 2nd roundabout, take 1st exit onto Spur Road **B153**
- Follow road right onto Philip Lane **B153**
- At roundabout, take 2nd exit onto Philip Lane (*Arriva garage on left*) **B153**
- At traffic light, turn left onto High Road **A10**
- At traffic light, turn right onto Monument Way **A503**
- At traffic light, continue ahead onto Hale Road **A503**
- Continue ahead onto Watermead Way **A1055**
- At traffic light, turn left onto Marigold Road
- Turn left onto Marsh Lane
- Turn left into Northumberland Park garage to **stand**

RUNNING LIGHT

RUNNING OUT OF SERVICE

IMPORTANT
LOG OFF IBUS
IMMEDIATELY
IF RUNNING
LIGHT

TO BARNET CHESTERFIELD ROAD:

- From **Northumberland Park garage**, turn right onto Marsh Lane
- Turn right onto Marigold Road
- At traffic light, turn left onto Watermead Way **A1055**
- Continue ahead onto Angel Edmonton Road (*IKEA on the right*) **A1055**
- At roundabout, take 2nd exit onto Conduit Lane and follow road left
- Continue ahead onto Montagu Rd (*under North Circ*) and follow road right
- Use slip road to enter onto North Circular Road (*towards Wood Green*) **A406**
- Continue ahead on North Circular Road (*through underpass*) **A406**
- At traffic light, continue ahead onto Bowes Rd (*past Arnos Grove station*) **A1110**
- At Betstyle Roundabout, take 2nd exit onto Oakleigh Road South **A109**
- Continue ahead onto Oakleigh Road North **A109**
- At mini-roundabout, take 2nd exit onto Oakleigh Road North **A109**
- At traffic light, turn right onto High Road **A1000**
- Continue ahead onto Great North Road **A1000**
- Continue ahead onto Barnet Hill (*past High Barnet station*) **A1000**
- Continue ahead onto High Street [Barnet] **A1000**
- Turn left onto Wood Street **A411**
- Turn left onto Manor Road
- At junction, turn right onto Mays Lane
- Turn right onto Chesterfield Road to **stand**

RUNNING LIGHT

RUNNING OUT OF SERVICE

IMPORTANT
LOG OFF IBUS
IMMEDIATELY
IF RUNNING
LIGHT

FROM BARNET CHESTERFIELD ROAD:

- At **stand**, continue ahead on Chesterfield Road
- At turning circle, circumnavigate back onto Chesterfield Road
- At junction, turn left onto Mays Lane
- Turn left onto Manor Road
- At junction, turn right onto Wood Street **A411**
- At traffic light, turn right onto High Street [Barnet] **A1000**
- At traffic light, continue ahead onto Barnet Hill **A1000**
- Continue ahead onto Great North Road **A1000**
- Continue ahead onto High Road **A1000**
- At traffic light, turn left onto Oakleigh Road North **A109**
- At mini-roundabout, take 2nd exit onto Oakleigh Road North **A109**
- Continue ahead onto Oakleigh Road South **A109**
- At Betstyle Roundabout, take 2nd exit onto Bowes Road **A1110**
- At Bowes Road junction, turn right onto North Circular Road **A406**
- Continue ahead on North Circular Rd (*through Great Cambridge underpass*) **A406**
- Exit onto North Circular Road slip road (*towards Brimsdown and Tottenham A1055*)
- Turn left onto Montagu Road and continue onto Conduit Lane
- At roundabout, take 1st exit onto Angel Edmonton Road **A1055**
- Continue ahead onto Angel Edmonton Road (*IKEA on the left*) **A1055**
- Continue ahead onto Watermead Way **A1055**
- At traffic light, turn right onto Marigold Road
- Turn left onto Marsh Lane
- Turn left into Northumberland Park garage to **stand**

ROUTE DIRECTIONS

RUNNING IN SERVICE

NEVER
DIVERT OFF
LINE OF ROUTE
UNLESS ADVISED
BY IBUS

TO TURNPIKE LANE STATION:

- At **stand**, continue ahead on Chesterfield Road
- At turning circle, circumnavigate back onto Chesterfield Road
- At junction, turn left onto Mays Lane
- Turn left onto Manor Road
- At junction, turn right onto Wood Street **A411**
- At traffic light, turn right onto High Street [Barnet] **A1000**
- At traffic light, turn left onto Meadway
- Continue ahead onto Potters Road
- Continue ahead onto Plantagenet Road
- At junction, turn left onto Station Road (*under railway bridge*) **A110**
- At mini-roundabout, take 2nd exit onto East Barnet Road **A110**
- At mini-roundabout, take 1st exit onto East Barnet Road **B193**
- At mini-roundabout, take 2nd exit onto Church Hill Road
- At mini-roundabout, take 1st exit onto Church Hill Road **B1453**
- At mini-roundabout, take 1st exit onto Osidge Lane
- At roundabout, take 3rd exit onto Hampden Way
- At roundabout, take 3rd exit onto Waterfall Road (*under railway bridge*)
- At junction, follow road ahead onto Waterfall Road
- At Betstyle Roundabout, take 1st exit onto Bowes Road **A1110**
- At traffic light, continue ahead onto Bowes Road (*North Circular Road*) **A406**
- At junction, turn right onto Brownlow Road **B106**
- At traffic light, continue ahead onto Durnsford Rd (*Bounds Green station*) **B106**
- Continue ahead onto Albert Road **B106**
- Turn left onto Alexandra Park Road
- Continue ahead onto Palace Gates Road
- At mini-roundabout, take 1st exit onto Buckingham Road (*over railway bridge*)
- Continue ahead onto Station Road (*past Alexandra Palace station*)
- At mini-roundabout, take 2nd exit onto Station Road **B151**
- At mini-roundabout, take 1st exit onto Station Road
- At traffic light, turn right onto High Road [Wood Green] **A105**
- Continue ahead onto High Road (*past Wood Green station on the left*) **A105**
- At traffic light, continue ahead onto Green Lanes **A105**
- Turn left onto Carlingford Road
- Turn left into Turnpike Lane Bus Station to **stand**

ROUTE DIRECTIONS

RUNNING IN SERVICE

IMPORTANT
PLEASE ENSURE
YOU USE YOUR
RIBAS KEY ON
EVERY TRIP

TO BARNET CHESTERFIELD ROAD:

- At **stand**, continue ahead and exit Turnpike Lane Bus Station
- Turn right onto Green Lanes and continue ahead onto High Road **A105**
- At traffic light, turn left onto Station Road (*Wood Green station on right*)
- At mini-roundabout, take 2nd exit onto Station Road **B151**
- At mini-roundabout, take 2nd exit onto Station Road
- Continue ahead onto Buckingham Road (*past Alexandra Palace station*)
- At mini-roundabout, take 2nd exit onto Palace Gates Road
- Continue ahead onto Alexandra Park Road
- At junction, turn right onto Albert Road **B106**
- Continue ahead onto Durnsford Road **B106**
- At traffic light, continue ahead onto Brownlow Rd (*Bounds Green station*) **B106**
- At traffic light, turn left onto Bowes Road (*North Circular Road*) **A406**
- At traffic light, continue ahead onto Bowes Rd (*past Arnos Grove station*) **A1110**
- At Betstyle Roundabout, take 3rd exit onto Waterfall Road (*beside petrol station*)
- Take 2nd exit onto Waterfall Road (*towards Southgate and Brunswick Park Ind Est*)
- At roundabout, take 1st exit onto Hampden Way (*under railway bridge*)
- At roundabout, take 1st exit onto Osidge Lane
- At mini-roundabout, take 2nd exit onto Church Hill Road **B1453**
- At mini-roundabout, take 2nd exit onto Church Hill Road
- At mini-roundabout, take 1st exit onto East Barnet Road **B193**
- At mini-roundabout, take 3rd exit onto East Barnet Road **A110**
- At mini-roundabout, take 1st exit onto Station Road (*under railway bridge*) **A110**
- Turn right onto Plantagenet Road
- Continue ahead onto Potters Road
- Continue ahead onto Meadway
- At traffic light, turn right onto High Street [Barnet] **A1000**
- Turn left onto Wood Street **A411**
- Turn left onto Manor Road
- At junction, turn right onto Mays Lane
- Turn right onto Chesterfield Road to **stand**

BARNET

TERMINUS POINT

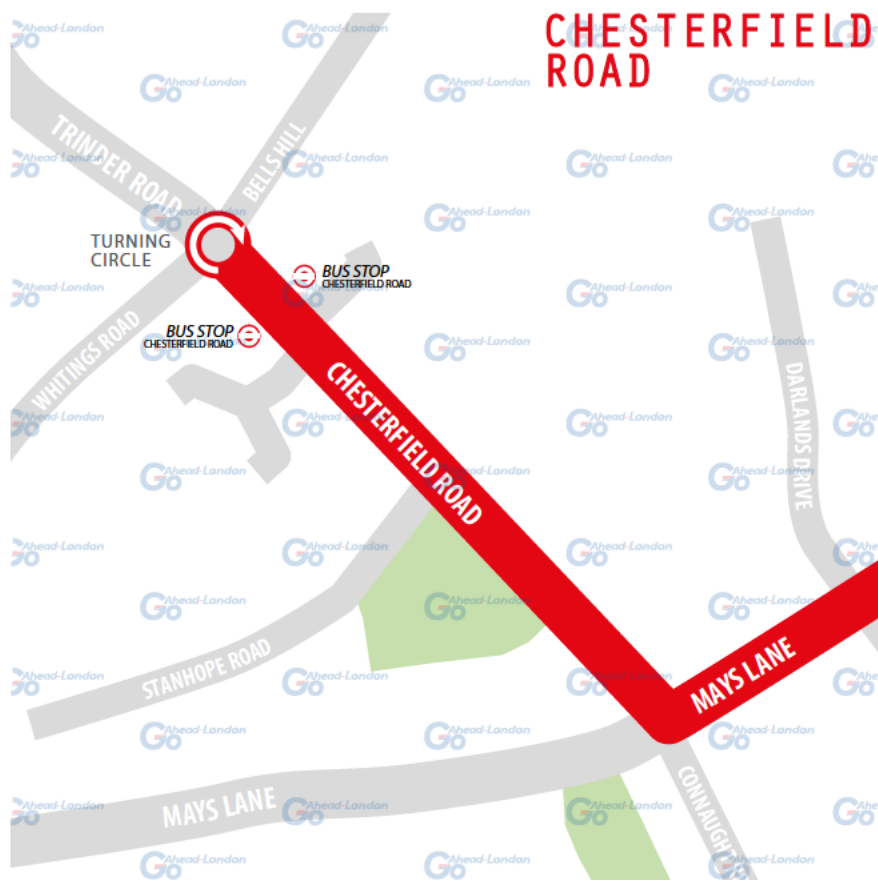
**TURNING
POINT ONLY.
BUSES MUST NOT
STAND.**

From Turnpike Lane. Proceed from Chesterfield Road direct to stand. Set down on Chesterfield Road at **BUS STOP CHESTERFIELD ROAD**.

Towards Turnpike Lane. Depart via Chesterfield Road and Whittings Road to Chesterfield Road. Pick up on Chesterfield Road at **BUS STOP CHESTERFIELD RD.**

Public stand for 2 buses on south side of Chesterfield Road outside No. 87.

Blind display: **BARNET, CHESTERFIELD ROAD.**



BARNET

CURTALMENT POINT

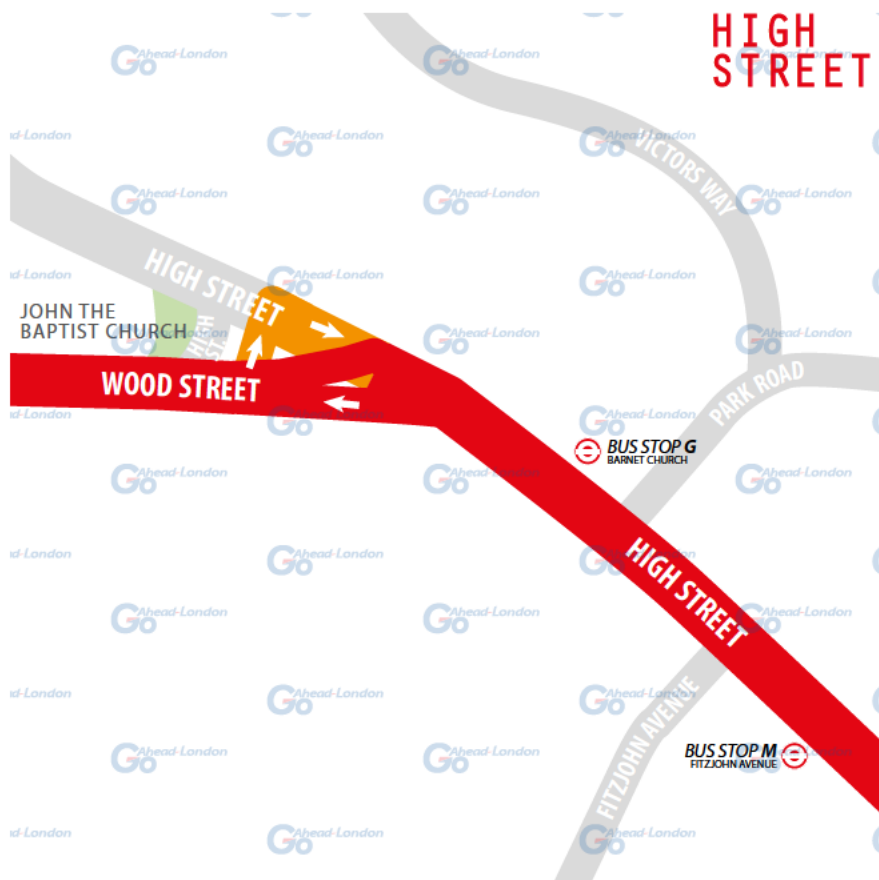
**TURNING
POINT ONLY.
BUSES MUST NOT
STAND.**

From Turnpike Lane. Proceed from Barnet High Street direct to stand.
Set down on Barnet High Street at **BUS STOP M.**

Towards Turnpike Lane. Depart via Barnet High Street, Wood Street and Wood Street Slip Road to Barnet High St. Pick up on Barnet High Street at **BUS STOP H.**

Public stand for 3 buses on west side of Barnet High Street.

Blind display: **BARNET CHURCH.**



NEW BARNET STATION

CURTAILMENT POINT

IMPORTANT
PLEASE ENSURE
YOU USE YOUR
RIBAS KEY ON
EVERY TRIP

From Barnet. Proceed from Station Road via Station Approach and New Barnet Stn Forecourt to stand. Set down on Station Rd at **BUS STOP D.**

Towards Barnet. Depart via New Barnet Station Forecourt and Station Approach to Station Road. Pick up on Station Road at **BUS STOP E.**

From Turnpike Lane. Proceed from East Barnet Rd via Station Rd, Station App and New Barnet Stn Forecourt to stand. Set down on East Barnet Rd at **BUS STOP B.**

Towards Turnpike Lane. Depart via New Barnet Station Forecourt, Station Approach, Lyonsdown Road and Station Road to East Barnet Road. Pick up on East Barnet Road at **BUS STOP C.**

Private stand for up to 3 buses on east side of Station Approach commencing opposite entrance to Russell Court Flats. **Blind display: NEW BARNET.**



ARNOS GROVE STATION

TURNING POINT

TURNING POINT ONLY.
BUSES MUST NOT STAND.

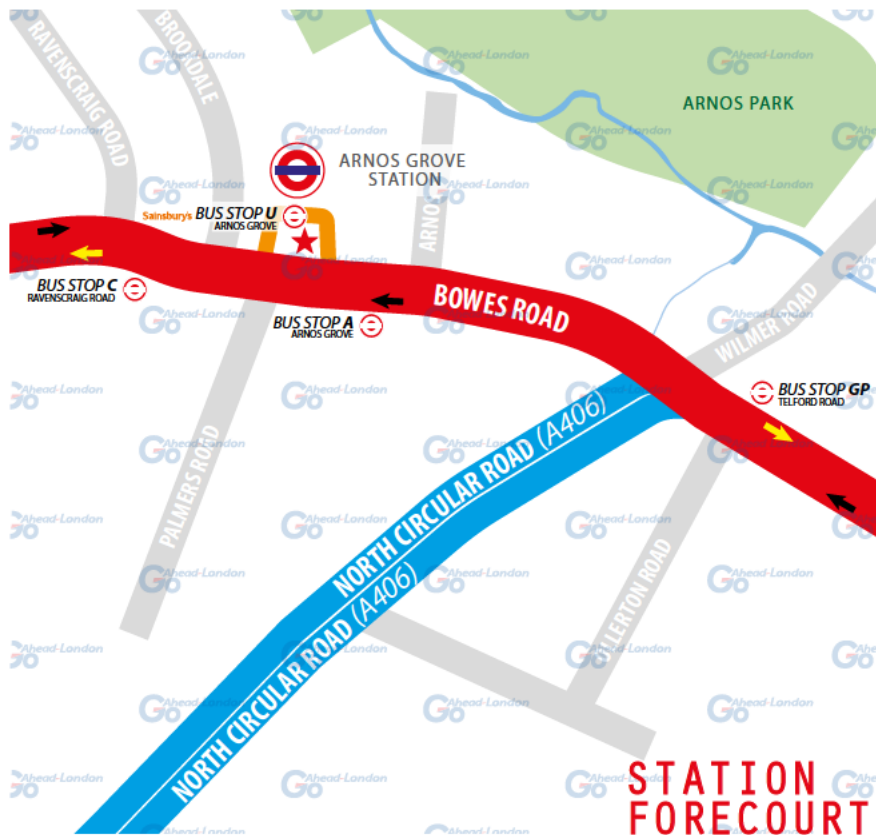
From Barnet. Proceed from Arnos Grove Station Forecourt. Set down on Arnos Grove Station Forecourt at **BUS STOP U.**

Towards Barnet. Depart to Bowes Road. Pick up on Bowes Road at **BUS STOP C.**

From Turnpike Lane. Proceed from Bowes Road via Arnos Grove Station Forecourt. Set down on Bowes Road at **BUS STOP A.**

Towards Turnpike Lane. Depart to Bowes Road. Pick up on Bowes Road at **BUS STOP GP.**

Turning point only - buses must not stand. **Blind display: ARNOS GROVE.**



HAMPDEN SQUARE

TURNING POINT

TURNING POINT ONLY.
BUSES MUST NOT STAND.

From Barnet. Proceed from Osidge Lane via Hampden Square.
Set down on Osidge Lane at **BUS STOP G.**

Towards Barnet. Depart to Osidge Lane. Pick up on Osidge Lane at **BUS STOP J.**

From Turnpike Lane. Proceed from Hampden Way via Hampden Square.
Set down on Hampden Way at **BUS STOP W.**

Towards Turnpike Lane. Depart to Hampden Way.
Pick up on Hampden Way at **BUS STOP Y.**

Turning point only - buses must not stand. **Blind display: HAMPDEN SQUARE.**



WOOD GREEN

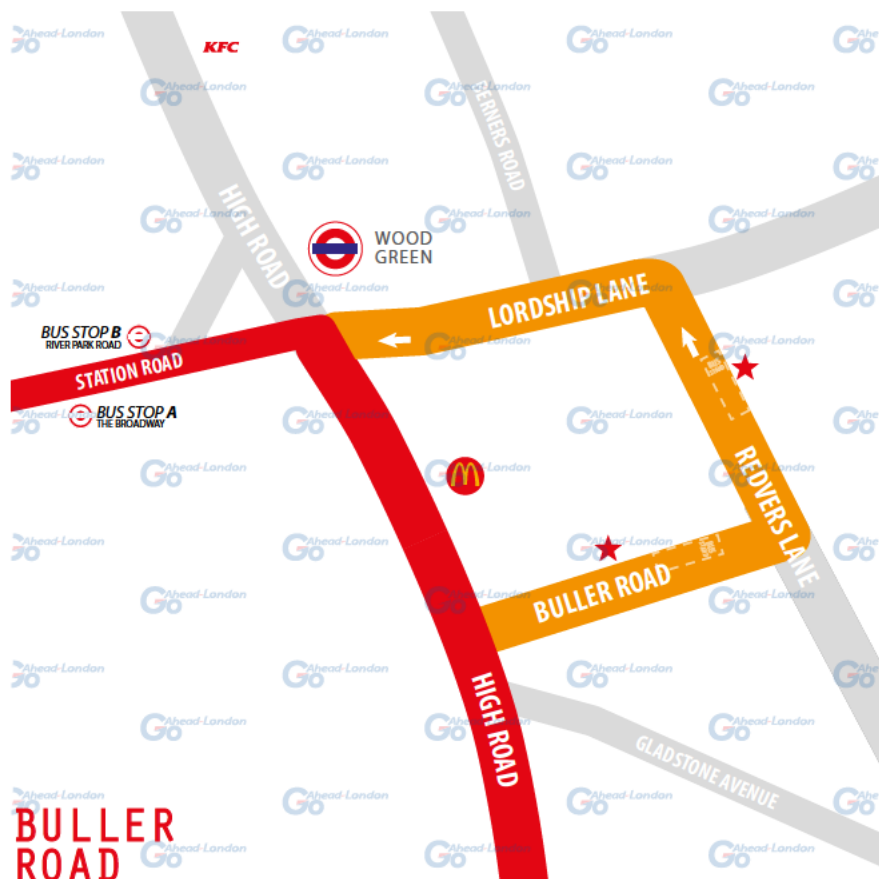
CURTALMENT POINT

SWITCH THE
ENGINE OFF
WHILST AT THE
STAND

From Barnet. Proceed from Station Road via Wood Green High Rd and Buller Rd to stand. Set down on Station Rd at **BUS STOP B**.

Towards Barnet. Depart via Buller Road, Redvers Road, Moselle Avenue, Gladstone Avenue and Wood Green High Road to Station Road. Pick up on Station Road at **BUS STOP A**.

Public stand for 10 buses in two portions. 1 - On north side of Buller Road commencing 10 metres west of junction with Redvers Road. 2 - On east side (offside) of Redvers Road **Blind display: WOOD GREEN.**



TURNPIKE LANE STATION

TERMINUS POINT

IMPORTANT
IF YOU REQUIRE
A COMFORT
BREAK, PLEASE
ADVISE
IBUS

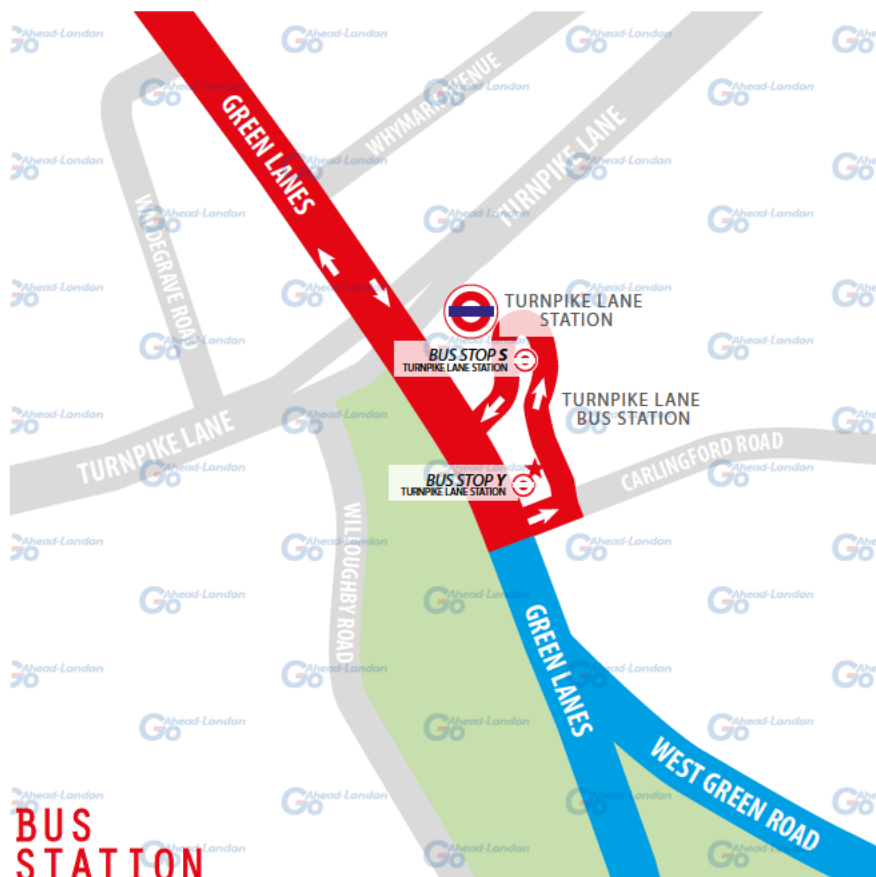
From Barnet. Proceed from Green Lanes via Carlingford Road and Turnpike Lane Bus Station to stand.

Set down on Green Lanes at **BUS STOP Y**.

Towards Barnet. Depart to Turnpike Lane Bus Station.

Pick up in Turnpike Lane Bus Station at **BUS STOP S**.

Private stand for 10 buses in marked bays in Turnpike Lane Bus Station on east side of Green Lanes. **Blind display: TURNPIKE LANE STATION.**



LOCAL HAZARDS & POINTS TO NOTE

FULL RISK ASSESSMENT VIEWABLE UPON REQUEST



CHANGEOVERS | TURNPIKE LANE STATION

Changeovers will take place at Turnpike Lane Bus Station.

Always communicate in advance with iBus if you are late for any reason.

VOLUME OF PEDESTRIANS | TURNPIKE LANE STATION

High volume of pedestrians, high volume of bus movements. Maximum speed on approach should be 5 mph. Proceed dead slow and be observant for pedestrian movements and drivers stepping off the bus. Hi-vis jackets to be worn when off the bus and around the station.

SHOPPING AREA | GREEN LANES / HIGH RD [WOOD GRN]

High level of pedestrians, refuge islands, narrow lane. Take EXTRA care and caution with minimum speed on the High Road (20 mph zone). Be vigilant of pedestrian movements and pedestrians on refuge islands checking mirror all the time. Also narrow lane. Negotiate with care be aware of oncoming traffic.

TIGHT TURN | STATION ROAD

Cycle lanes, speed tables, school, Alexandra Palace train station. Tight left turn onto Station Road from Wood Green High Road. Position carefully when overtaking cyclists. Be aware of cyclists undertaking and overtaking the bus. Appropriate speed is needed when traversing the speed tables and avoid late braking. Be observant for pedestrian movements emerging from all directions.

CYCLISTS | BUCKINGHAM ROAD ALEXANDRA PALACE

Cycle lanes. Position carefully when overtaking cyclists. Be aware of cyclists undertaking and overtaking the bus.

LOW TREES | PALACE GATES ROAD

Speed bumps, overhanging tree branches. Use of appropriate speed and be observant of overhanging trees impeding the carriageway.

NARROW ROAD | ALEXANDRA PARK ROAD

Speed bumps, double parking. Negotiate with care and be aware that oncoming traffic may use part of your carriageway. Position carefully when traversing the speed bumps. Be vigilant of pedestrian movements emerging from all directions, especially in between the parked vehicles.

LOCAL HAZARDS & POINTS TO NOTE

FULL RISK ASSESSMENT VIEWABLE UPON REQUEST



PARKED VEHICLES | ALBERT RD / DURNSFORD RD

Lane discipline, narrow road, parked vehicles either side of carriageway obstructing road space, speed tables. Adhere to the 20 mph speed limit. Negotiate with care and be prepared for many changing situations around you.

PEDESTRIANS | BROWNLOW ROAD / BOUNDS GREEN STN

Pedestrians, high number of vehicles sharing road space. Be observant for pedestrians emerging from all directions.

VOLUME OF VEHICLES | BOWES ROAD A406

40 mph zone, major road, high number of vehicles sharing road space. Adhere to the speed limit. Negotiate with care and be prepared for many changing situations around you.

PARKED VEHICLES | ARNOS GROVE STATION

30 mph zone, parked vehicles restricting road space. Be aware of poorly parked vehicles obstructing road space. Be observant for pedestrian movements emerging between the parked vehicles. Ensure use of appropriate speed.

BUSY ROUNDABOUT | BETSTYLE CIRCUS ROUNDABOUT

Very busy junction roundabout. Negotiate with care, plan ahead and be observant of a high volume of vehicles around you. Lane discipline is need when negotiating the roundabout.

RESIDENTIAL AREA | WATERFALL ROAD / HAMPDEN WAY

Residential area, use of speed. Negotiate with care and be aware of pedestrian movements emerging from all directions.

VERY BUSY JUNCTION | HAMPDEN SQUARE / OSIDGE LN

Very busy junction, high volume of vehicles and pedestrians. Exercise extreme care and caution. React accordingly and safely and position carefully as junction can be very challenging.

RESIDENTIAL AREA | CHURCH HILL ROAD

Residential area. Use of speed. Negotiate with care and be aware of pedestrian movements emerging from all directions.

LOCAL HAZARDS & POINTS TO NOTE

FULL RISK ASSESSMENT VIEWABLE UPON REQUEST



PEDESTRIANS | EAST BARNET RD / STATION ROAD

Busy high Road, high level of pedestrians and vehicle movements. Take EXTRA care and caution with speed kept to a minimum on the High Road. Be vigilant of pedestrian emerging from all directions.

RESIDENTIAL AREA | POTTERS ROAD / MEADWAY

Residential area, use of speed, double parking. Negotiate with care and be aware of pedestrian movements emerging from all directions, especially in-between the parked vehicles.

BUSY PEDESTRIAN AREA | HIGH STREET [BARNET]

High volume of pedestrians, high volume of bus movements, tight turn. Take EXTRA care and caution with speed kept to a minimum. Be vigilant of pedestrians emerging from all directions. Tight left turn onto Manor Road from the High Road.

NARROW ROAD | MANOR ROAD

Narrow road, parked vehicles either side of carriageway. Negotiate with care and be aware that oncoming traffic may use part of your carriageway.

SCHOOL CHILDREN | MAYS LANE

Residential area, school. EXTRA care and caution. Speed kept to a minimum.

RESIDENTIAL AREA | CHESTERFIELD ROAD

Residential area, bus stand. Take EXTRA care and caution with speed kept to a minimum. Switch off engine when on the stand.

SCHOOLS EN ROUTE | WHOLE ROUTE

Whitings Hill Primary School, Queen Elizabeth's Girls' School, Lyonsdown School, St Catherine's RC Primary School, Danegrove Primary School, Broomfield School, St Thomas More School. Be aware of crowds on pavement or at bus stops at appropriate times of day.

RRA EXPIRY DATE: 27-10-2022

AT THE GARAGE

GARAGE AND GENERAL SAFETY INFORMATION

BE VISIBLE
**WEAR YOUR
HI-VIS** WITHIN
THE GARAGE

GO SLOW!
MANDATORY
SPEED OF 5 MPH
WITHIN THE
GARAGE

BE NOTICED
HEADLIGHTS
ON AT ALL TIMES
IN THE GARAGE

STICK TO
DESIGNATED
PATHS AND
WALKWAYS

NO EXCUSES
PLEASE ABIDE BY
THE RULES. IT'S
MANDATORY!

BE AWARE.
REPORT ALL
HAZARDS
IMMEDIATELY

REMEMBER
**LOOK OUT
FOR CYCLISTS**
DRIVE SLOWLY

PARK FERRY
VEHICLES WITHIN
DESIGNATED
AREAS

**USE THE
HORN** WHEN
APPROACHING
CORNERS &
REVERSING

HYBRID BUSES
ARE SILENT. BE
EXTRA CAUTIOUS
WHILST ON THE
MOVE!

FUEL, OIL &
COOLANT SPILLS
CAN MAKE THE
SURFACE SLIPPERY
BE AWARE

FAMILIARISE
YOURSELF WITH
THE GARAGE
SAFETY CODE

THINK FIRST AND



OTHER INFORMATION

CODES AND EMERGENCY RADIO PROCEDURES

REMAIN CALM:
GIVE ACCURATE
INFORMATION.
WE'RE HERE
TO ASSIST!

ROUTE 184 | CURTAILMENT ABBREVIATIONS:

BRNT	Barnet, Chesterfield Road	HSB	High Street [Barnet]
NBS	New Barnet Station	AGS	Arnos Grove Station
HS	Hampden Square	WNB	Wood Green, Buller Road
TPL	Turnpike Lane Station		

FACILITIES | THROUGHOUT THE ROUTE

- Turnpike Lane Bus Station. [REDACTED] [REDACTED] [REDACTED]
- If you urgently need to use the following interim facility, please inform iBus first.

CODE RED | EMERGENCY RADIO PROCEDURE

If you require the Emergency Services to attend your vehicle (for example in the event of passenger injury, assault or major RTA), you should contact CentreComm using the radio's Code Red facility. To call CentreComm, **hold down the Code Red button on your vehicle's radio for at least 3 seconds** until you hear a ringing tone to indicate that your call has been connected. Hold down the foot switch in the cab when you are speaking, and end what you have to say with the word "over" to indicate that you expect a response, or "over and out" if this is the end of your communication. Release the foot switch when you are not speaking. Remember to speak slowly and clearly. Note that you will usually receive a radio call from your depot shortly after you make a Code Red call. *You should not use the radio whilst the vehicle is in motion.*

CODE
GREEN

Call your garage for non-emergency, mechanical defects, help or advise

CODE
BLUE

Call CentreComm for non-emergency, incident reporting or diversions

CODE
RED

Call CentreComm for emergency services, passenger injury or assault